

FRONTEX



EUROPEAN BORDER AND COAST GUARD AGENCY

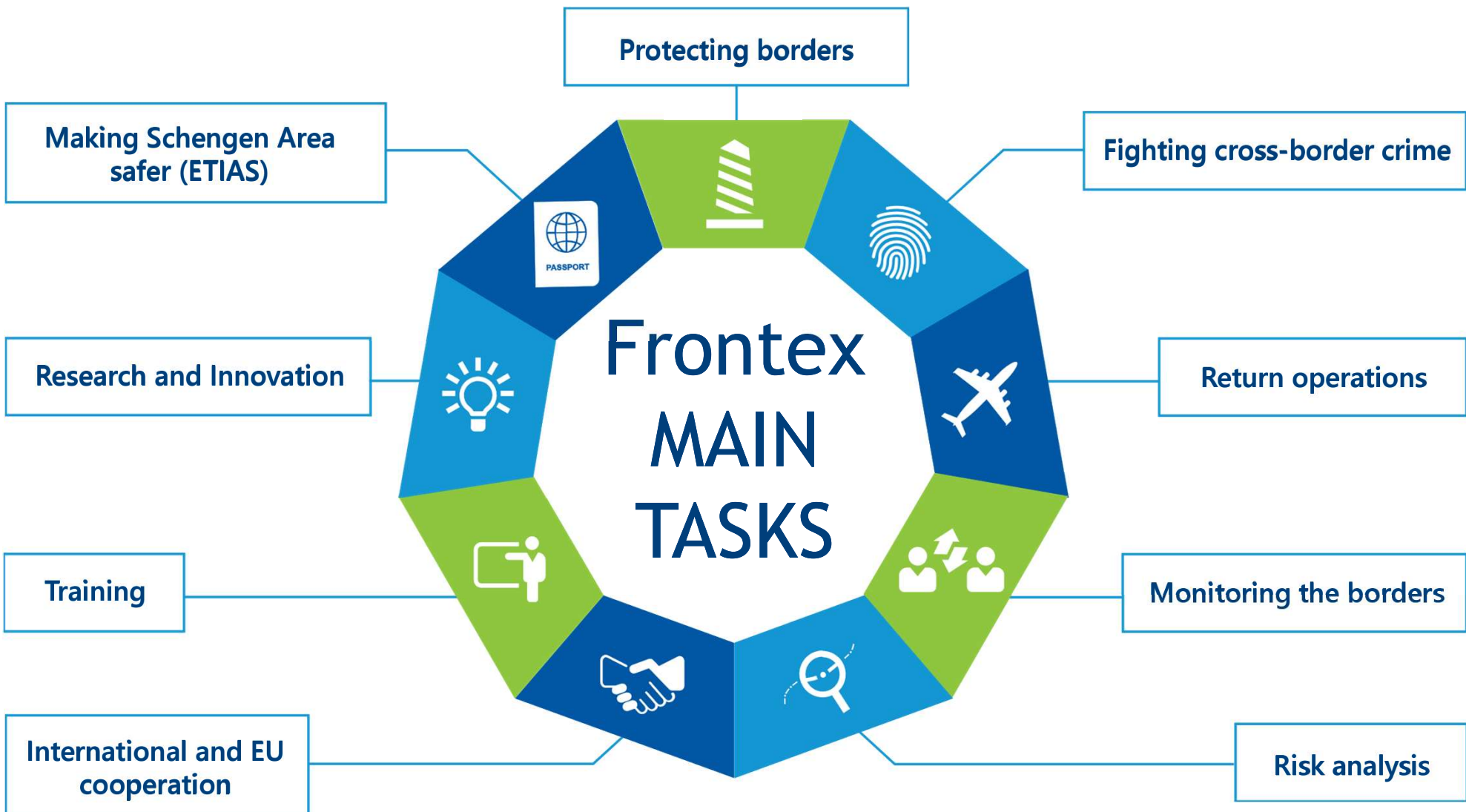
Frontex initiatives in the Mediterranean supporting coast guard functions

Union for the Mediterranean Working Group on Blue Economy

23 March 2022

Alexis Morel

Coast Guard and Law Enforcement Unit
Operational Response Division



Frontex maritime operations

SAR Workshops

Boarding exercises

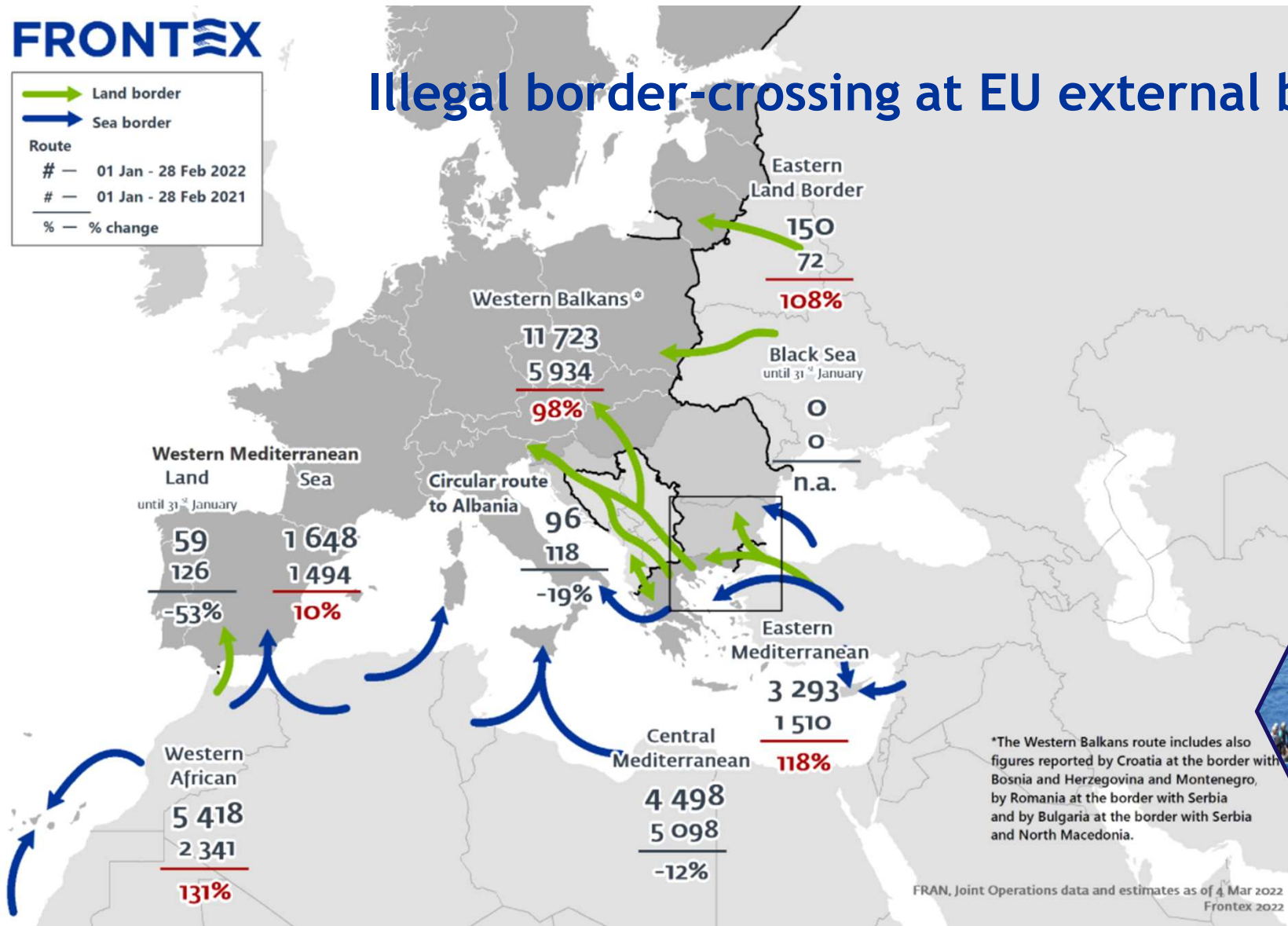
EFCA/EMSA/ Frontex cooperation



60-80% of border incidents at sea involve SAR

Illegal border-crossing at EU external borders

➔ Land border
➔ Sea border
Route
 # — 01 Jan - 28 Feb 2022
 # — 01 Jan - 28 Feb 2021
 % — % change

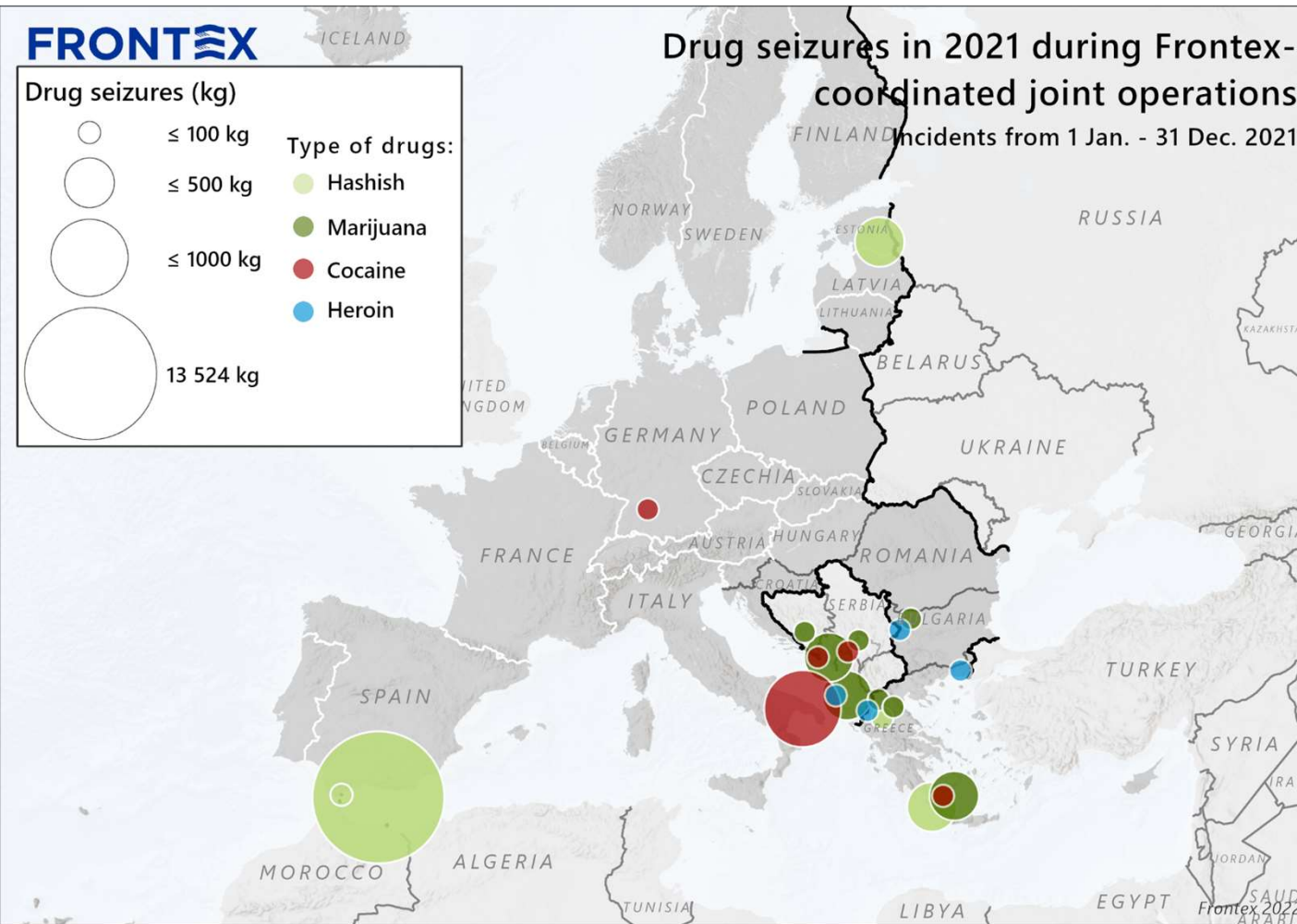


*The Western Balkans route includes also figures reported by Croatia at the border with Bosnia and Herzegovina and Montenegro, by Romania at the border with Serbia and by Bulgaria at the border with Serbia and North Macedonia.

FRAN, Joint Operations data and estimates as of 4 Mar 2022
Frontex 2022

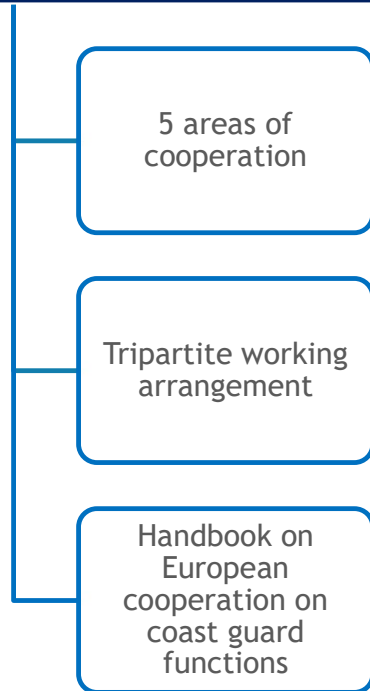


Drug seizures in 2021 in Frontex JO

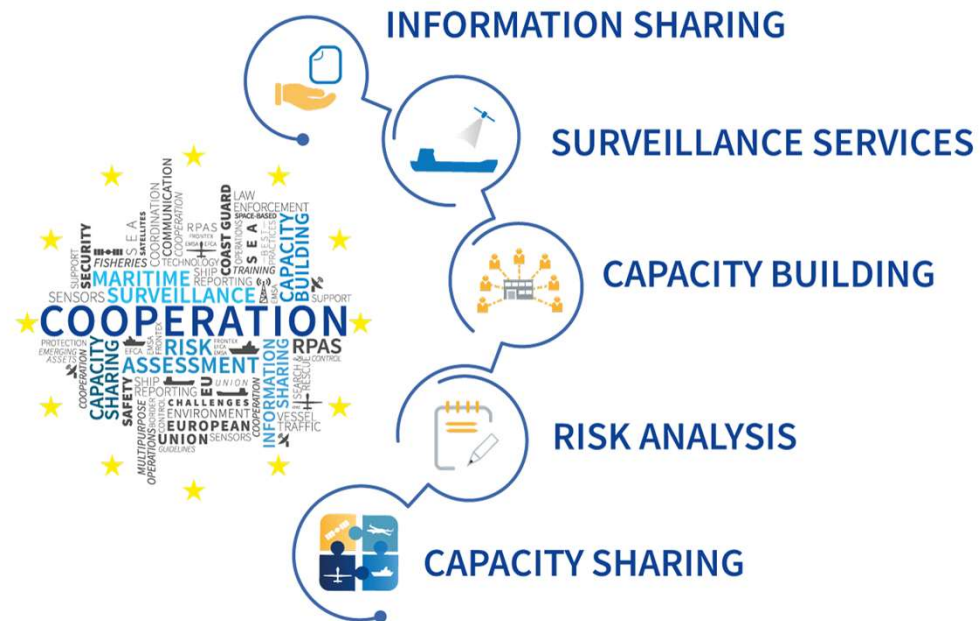


European Cooperation on Coast Guard Functions

**“Common article”
inserted in EFCA, EMSA and Frontex
founding regulations :**



5 areas of cooperation:



European cooperation on Coast Guard Functions

European Cooperation on Coast Guard Functions

Operational Cooperation on Environmental protection and Fisheries control



MMO BLACK SEA 2021

FISHING VESSEL SIGHTING FORM

When completed send to: efca-blacksea@efca.europa.eu
Coastal Member State: Rumania

FISHING VESSEL IDENTIFICATION		
VESSEL NAME	Sr	FLAG
EXT. MARKING		
POSITION		
TIME (UTC)		
HEADING		
FISHING VESSEL TYPE	B	
FISHING VESSEL ACTIVITY	F	
GEARS AT SEA		
COMMENT(S)*		
SIGHTING SOURCE		
PATROL MEAN TYPE		
PATROL MEAN ID		
PATROL MEAN IRCS		
PATROL MEAN FLAG	RO	
OBSERVER NAME		

* If any other vessel involved in activities with sighted vessel, if FV vessel is hauling a gear on board (JGS, OTM), description of animals (no AIS, fish on board, etc.)
NOTE: Please attach, if possible, at least three photos of the sighted object, allowing the vessel and/or gear identification and the activity.



EMSA STANDARD POTENTIAL MARINE POLLUTION SIGHTING FORM

Asset ID		Observer Name													
Asset type		Mission													
Obs. No	Date	TIME UTC	POSITION		DIMENSIONS	AREA COVERED	OILED	OIL APPEARANCE COVERAGE					MIN. COLOUR	MAX. COLOUR	
			LATITUDE	LONGITUDE				LENGTH	WIDTH	1	2	3			4
1			DEG (MM.mmm)	DEG (MM.mmm)	m	m	%	1	2	3	4	5	6		
2															
3															
4															
5															

Obs. No	POLLUTION TYPE	DETECTION AND DOCUMENTATION						WEATHER				SATELLITE CONFIRM.			
		SEA	IR	UV	VIS	PHOTO	VIDEO	WIND	CLOUDS	SEA	SW	WV	Wavelength	Altitude	Wave
1								DEG	FTS	FTS	FTS	FTS	FTS	FTS	FTS
2															
3															
4															
5															

Obs. No	Begin Position		End Position		Additional Information (Observation report ID, Pollution Code)	BOW AGREEMENT OIL APPEARANCE CODE (BAOAC)	
	LATITUDE	LONGITUDE	LATITUDE	LONGITUDE		OIL APPEARANCE	DESCRIPTION
1	DEG (MM.mmm)	DEG (MM.mmm)	DEG (MM.mmm)	DEG (MM.mmm)		1	SHEEN
2						2	RAINBOW
3						3	METALLIC
4						4	DISCONTINUOUS TRUE COLOUR
5						5	TRUE COLOUR



FRONTEX



EUROPEAN BORDER AND COAST GUARD AGENCY

Thank you for your attention!

www.frontex.europa.eu

We are on :



 YouTube

flickr

Linked **in**®